


















linoo Oowan

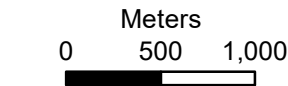
Map: 2

Path of the Paddle

-  Camp Site
-  Launch
-  POI
-  Rapids
-  Route
-  Portage
-  Alternative Route

Base Information

-  Highway
-  Local Street
-  Forestry Access Road
-  Contour
-  River/Stream
-  Lake
-  First Nation Reserve
-  Provincial Park
-  Conservation Reserve
-  Wetlands



For illustrative purposes only.
Areas shown here are approximate.
The Ministry of Natural Resources
and Forestry disclaims all
responsibility for errors, omissions
or inaccuracies.

Produced by the Ministry of Natural
Resources and Forestry © Queen's
Printer for Ontario, 2017.
Author: Darren Ellery
1-807-468-2578

Coordinate System: NAD 1983 UTM Zone 15N
Projection: Transverse Mercator
Datum: North American 1983
False Easting: 500,000.0000
False Northing: 0.0000
Central Meridian: -93.0000
Scale Factor: 0.9996
Latitude Of Origin: 0.0000
Units: Meter

